
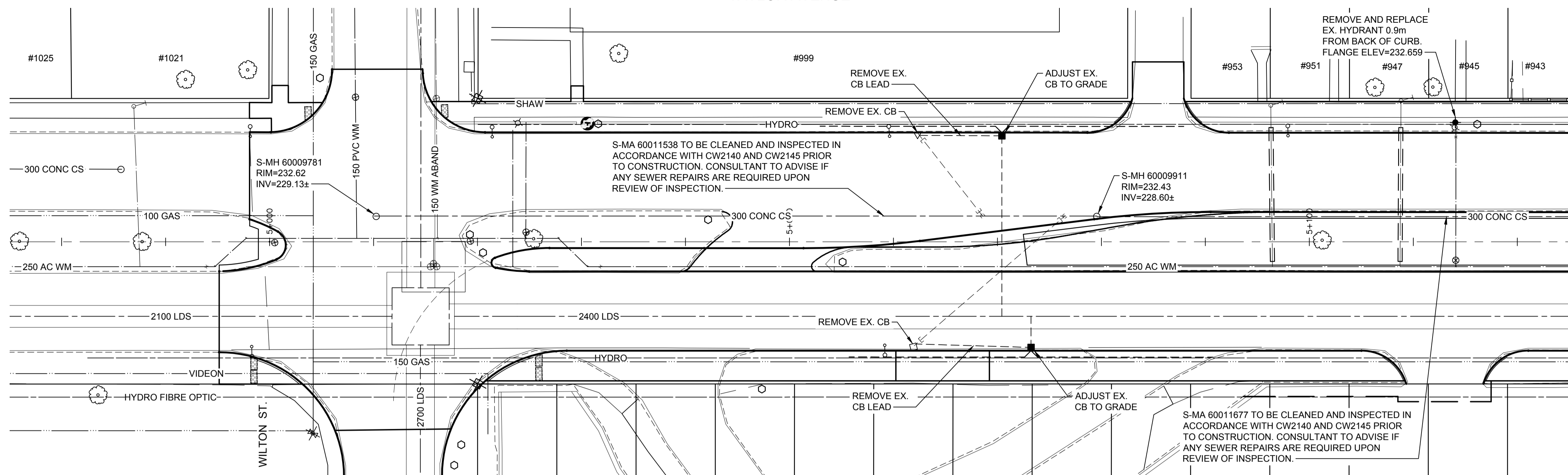
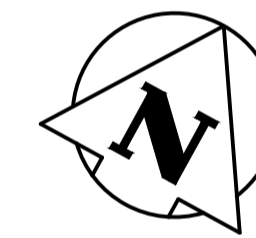
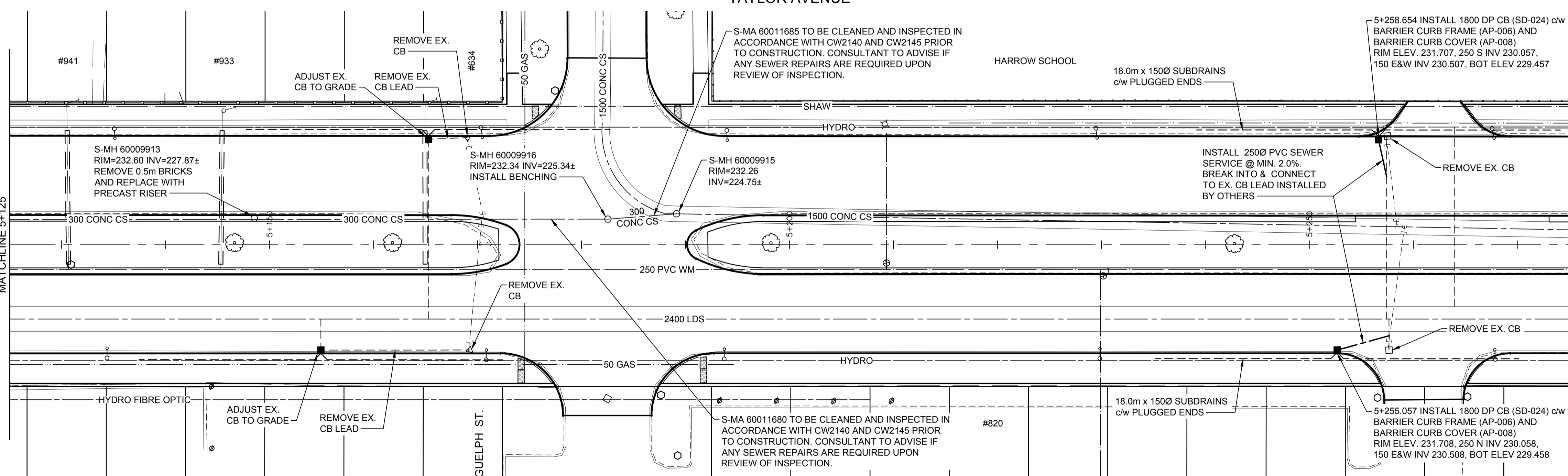


TAYLOR AVENUE



TAYLOR AVENUE



WARNING

IF POWER EQUIPMENT OR EXPLOSIVES ARE TO BE USED FOR EXCAVATION ON THIS PROJECT THE CONTRACTOR MUST:
 1) NOTIFY THE GAS COMPANY OF THE PROPOSED LOCATION OF EXCAVATION.
 2) TAKE PRECAUTION TO AVOID DAMAGE TO GAS COMPANY INSTALLATIONS.
 SEE PROVINCIAL REGULATION 140/92 FOR DETAILS

METRIC

WHOLE NUMBERS INDICATE MILLIMETRES
 DECIMALIZED NUMBERS INDICATE METRES

NOTES:

1. ADJUST MANHOLE RIMS AND GATE VALVES TO NEW GRADES.
2. CONTRACTORS TO CONFIRM THE LOCATION OF ALL UTILITIES/SERVICES IN THE FIELD PRIOR TO CONSTRUCTION.
3. CB OFFSETS ARE DIMENSIONS FROM CB CENTER TO B.O.C.
4. ALL NEW SEWER SERVICE PIPE TO BE TRENCHLESS INSTALLATION.

ALL LONG SIDE WATER SERVICES WITHIN THE LIMITS OF THE RECONSTRUCTION SHALL BE INSULATED AS PER SPEC E-19
 PLAN:

ENGINEERS GEOSCIENTISTS MANITOBA
 Certificate of Authorization
 Stantec Consulting Ltd.
 No. 1301

U:\1\1378020\0300_drawing\0302_sheet_files\02_civil\Tender\1\08020-107-932.dwg

150 WM	WATERMAIN	150 WM	HYDRO	150 WM	WATERMAIN	150 WM	HYDRO	150 WM	WATERMAIN
	HYDRANT		M.T.S.		CONCRETE		ASPHALT		SIDEWALK
	LAND DRAINAGE SEWER		MILL JOINT		PROPERTY LINE		SURVEY BAR		DITCH
	MANHOLE		ELEVATION		SIDEWALK RAMP		LEGEND-PROFILE		PROPOSED
	CURB INLET/CATCH PIT		(31.334)		LEGEND-PROFILE		PROPOSED		EXISTING
	CULVERT		(32.231)		LEGEND-PROFILE		PROPOSED		EXISTING
	EXISTING		LEGEND-PLAN		PROPOSED		EXISTING		LEGEND-PROFILE
	PROPOSED		EXISTING		LEGEND-PLAN		PROPOSED		EXISTING

LOCATION APPROVED UNDERGROUND STRUCTURES

SUPV. U/G STRUCTURES COMMITTEE DATE

NOTE:
 LOCATION OF UNDERGROUND STRUCTURES AS SHOWN ARE BASED ON THE BEST INFORMATION AVAILABLE BUT NO GUARANTEE IS GIVEN THAT ALL EXISTING UTILITIES ARE SHOWN OR THAT THE GIVEN LOCATIONS ARE EXACT. CONFIRMATION OF EXISTENCE AND EXACT LOCATION OF ALL SERVICES MUST BE OBTAINED FROM THE INDIVIDUAL UTILITIES BEFORE PROCEEDING WITH CONSTRUCTION.

NO.	ISSUED FOR TENDER	DATE	BY	DATE	BY
0	ISSUED FOR TENDER	20.02.14	S.R.S.		
	NO. REVISIONS				

Stantec
 500 - 311 Portage Avenue, Winnipeg MB Canada
 www.stantec.com

DESIGNED BY: T.G.
 CHECKED BY: -
 DRAWN BY: W.A.
 APPROVED BY: -
 HOR. SCALE: 1:250
 VERTICAL: -
 RELEASED FOR CONSTRUCTION: -
 DATE: 2019/06/12

ENGINEER'S SEAL

PRELIMINARY DRAWING

NOT TO BE USED FOR CONSTRUCTION

CONSULTANT DRAWING NO. U-107

THE CITY OF WINNIPEG
 PUBLIC WORKS DEPARTMENT
 ENGINEERING DIVISION

2019-2023 STAFFORD/TAYLOR/CORYDON
 TENDER 1
 TAYLOR AVENUE
 WILTON STREET TO HARROW STREET
 UNDERGROUND INFRASTRUCTURE

SHEET 48 OF 55
 CAD FILE DRAWING NUMBER 08020u-107-932.dwg
 CITY DRAWING NUMBER P-3525-06